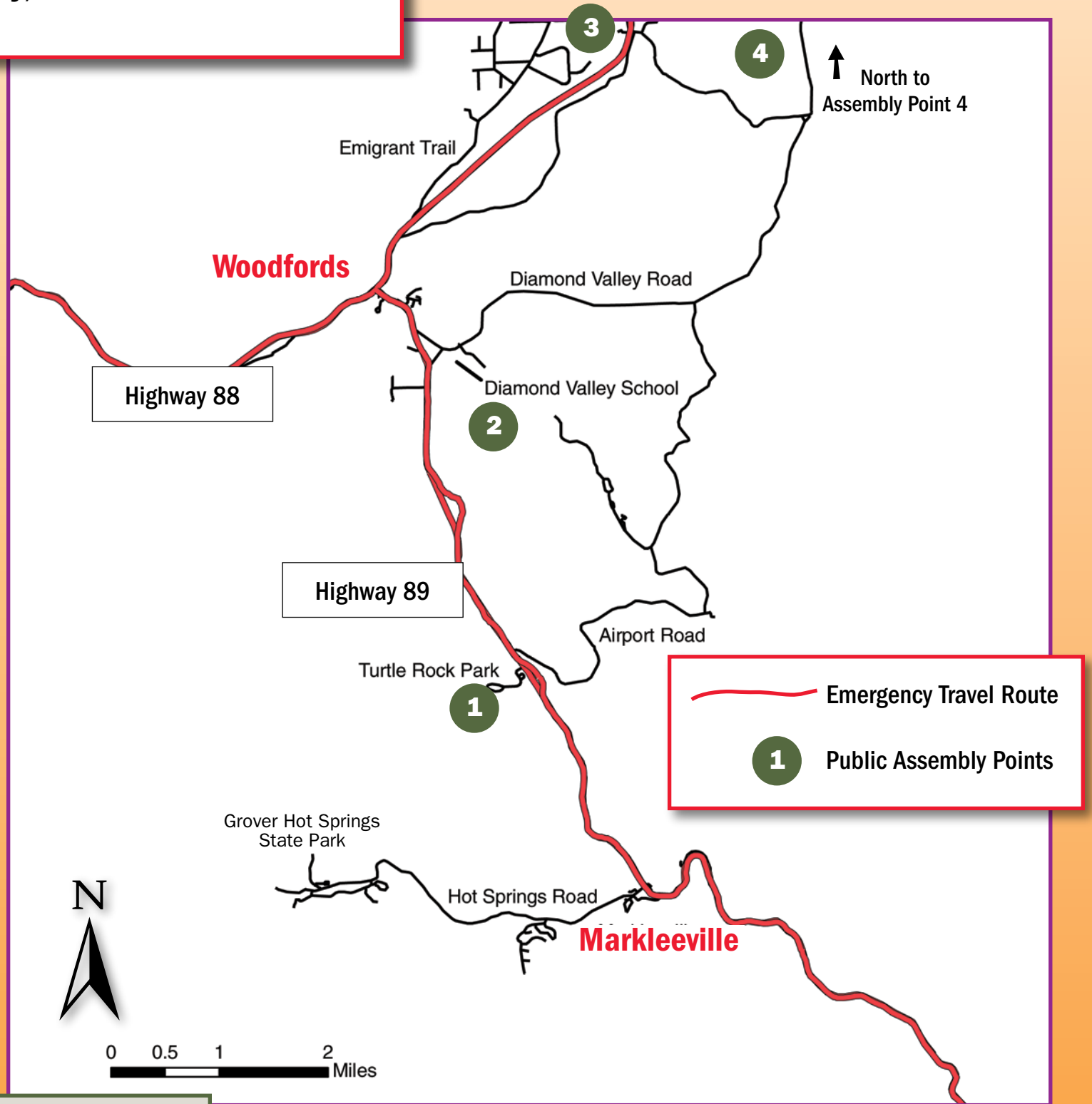


Eastern Alpine County

Emergency Travel Routes and Public Assembly Points

- Take this map during an evacuation.
- Obey the directions of all public safety personnel.
- In an emergency, tune radio to 1610 AM.



Assembly Point Options*

- 1 *Turtle Rock Park*
- 2 *Diamond Valley School*
- 3 *Alpine Early Learning Center*
- 4 *Douglas High School*

* Fire and Law Enforcement will choose the location

***In an emergency, tune your radio to:
1610 AM***



www.AlpineFireSafe.org

Woodfords Area


Emergency Travel Routes and Public Assembly Points


- Take this map during an evacuation.
- Obey the directions of all public safety personnel.
- In an emergency, tune radio to **1610 AM**.

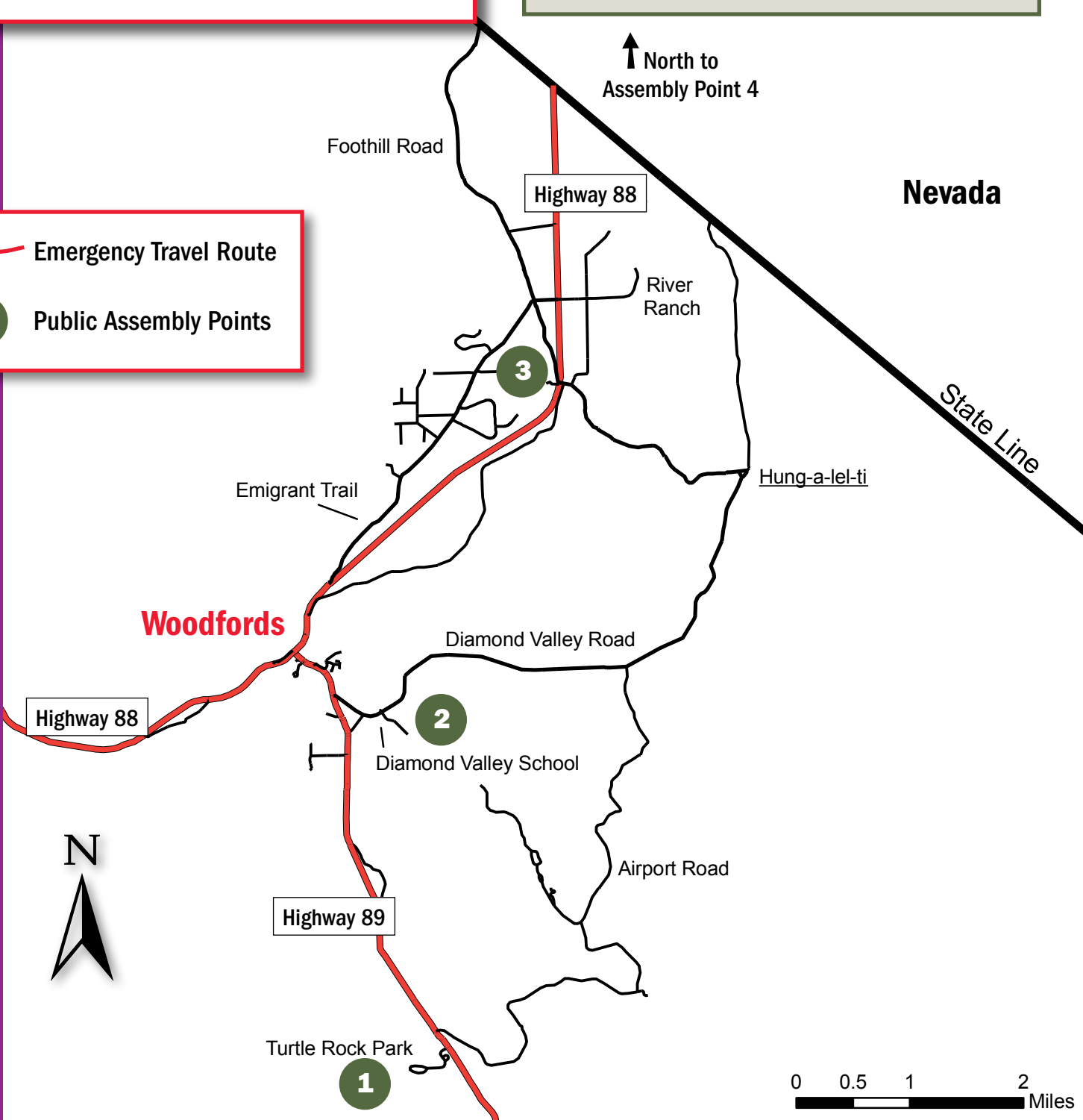
Assembly Point Options*

- 1 *Turtle Rock Park*
- 2 *Diamond Valley School*
- 3 *Alpine Early Learning Center*
- 4 *Douglas High School*

* Fire and Law Enforcement will choose the location

 Emergency Travel Route

 Public Assembly Points



Your Top Ten (list the things you don't want to forget to take with you during an evacuation)

Item	Location